VALGA VALLA MÜRAKAART

1.1. Liiklus- ja raudteemüra päeval (L_d, 7.00-23.00)

Valga linn ja lähiala

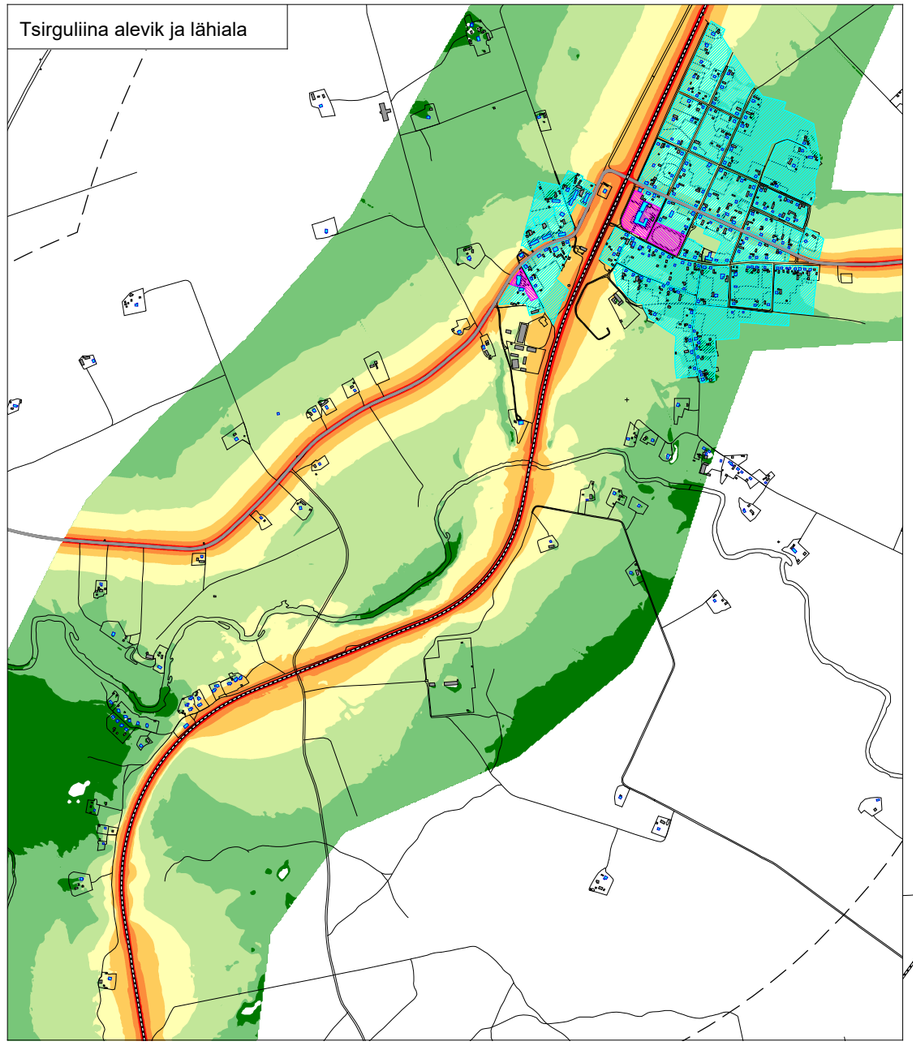

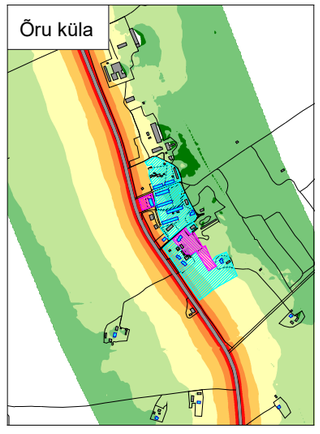

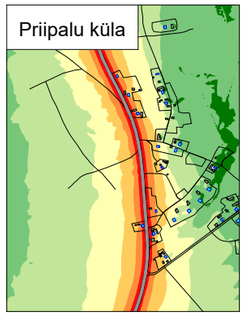

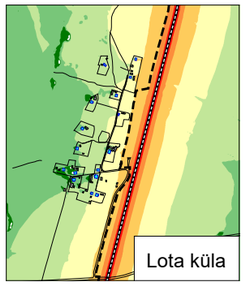

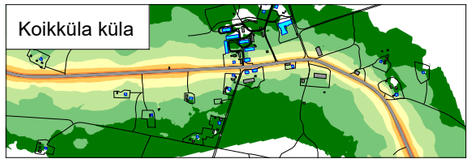

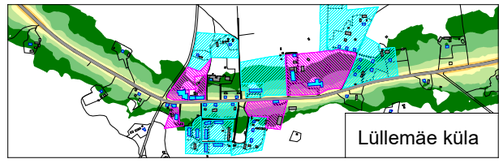

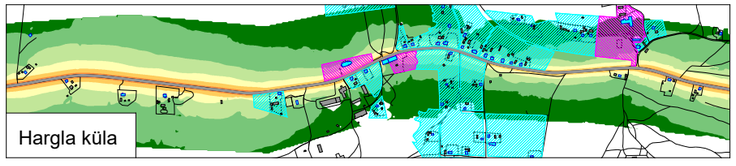

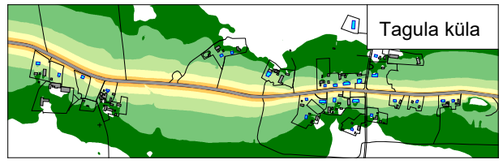

Omavalitsuse piir

Elu- või ühiskondlik hoone

Kõrval- või tootmishoone

Üldplaneering 29.07.2021 seisuga:

Elamumaa

Ühiskondlike hoonete maa

Mõõtkava 1:25000

0 125 250 500 750 m

SoundPLAN 8.2

VALGA VALLA MÜRAKAART

1.2. Liiklus- ja raudteemüra öösel (L_n, 23.00-7.00)

Valga linn ja lähiala

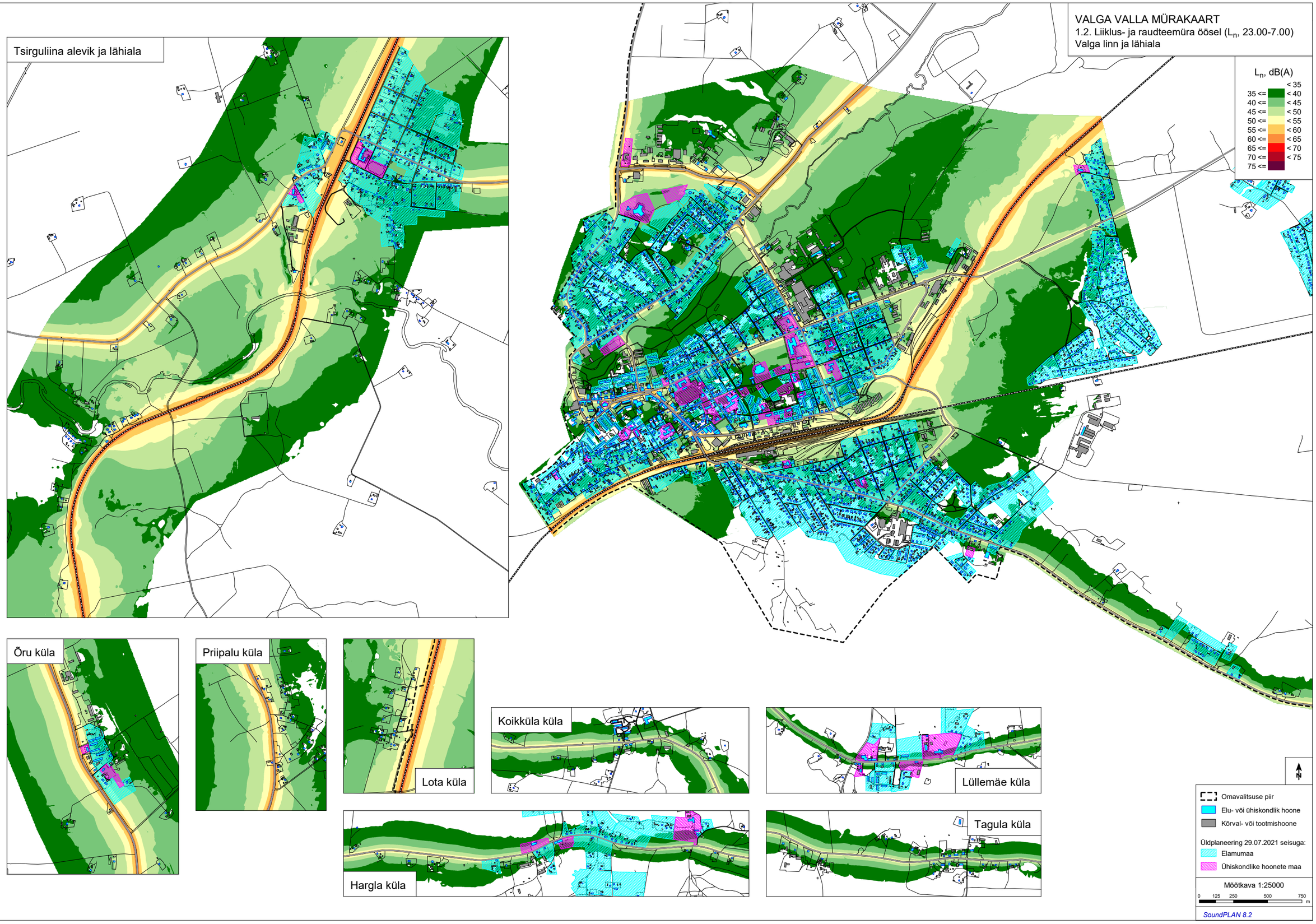

VALGA VALLA MÜRAKAART

2.1. Tööstusmüra ja krossirada päeval (L_d, 7.00-23.00)

Valga linn ja lähiala

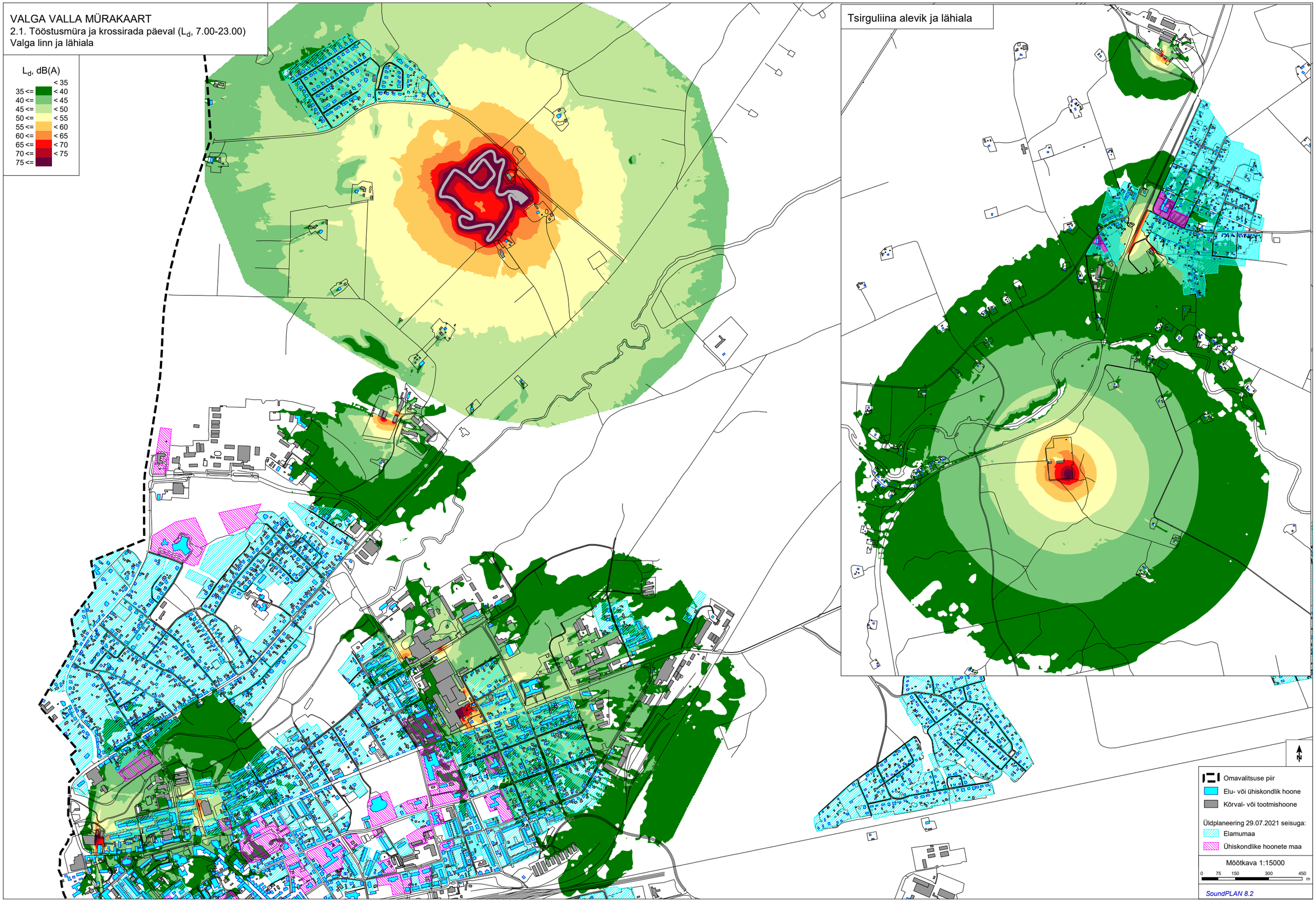

VALGA VALLA MÜRAKAART

2.2. Tööstusmüra öösel (L_n, 23.00-7.00)
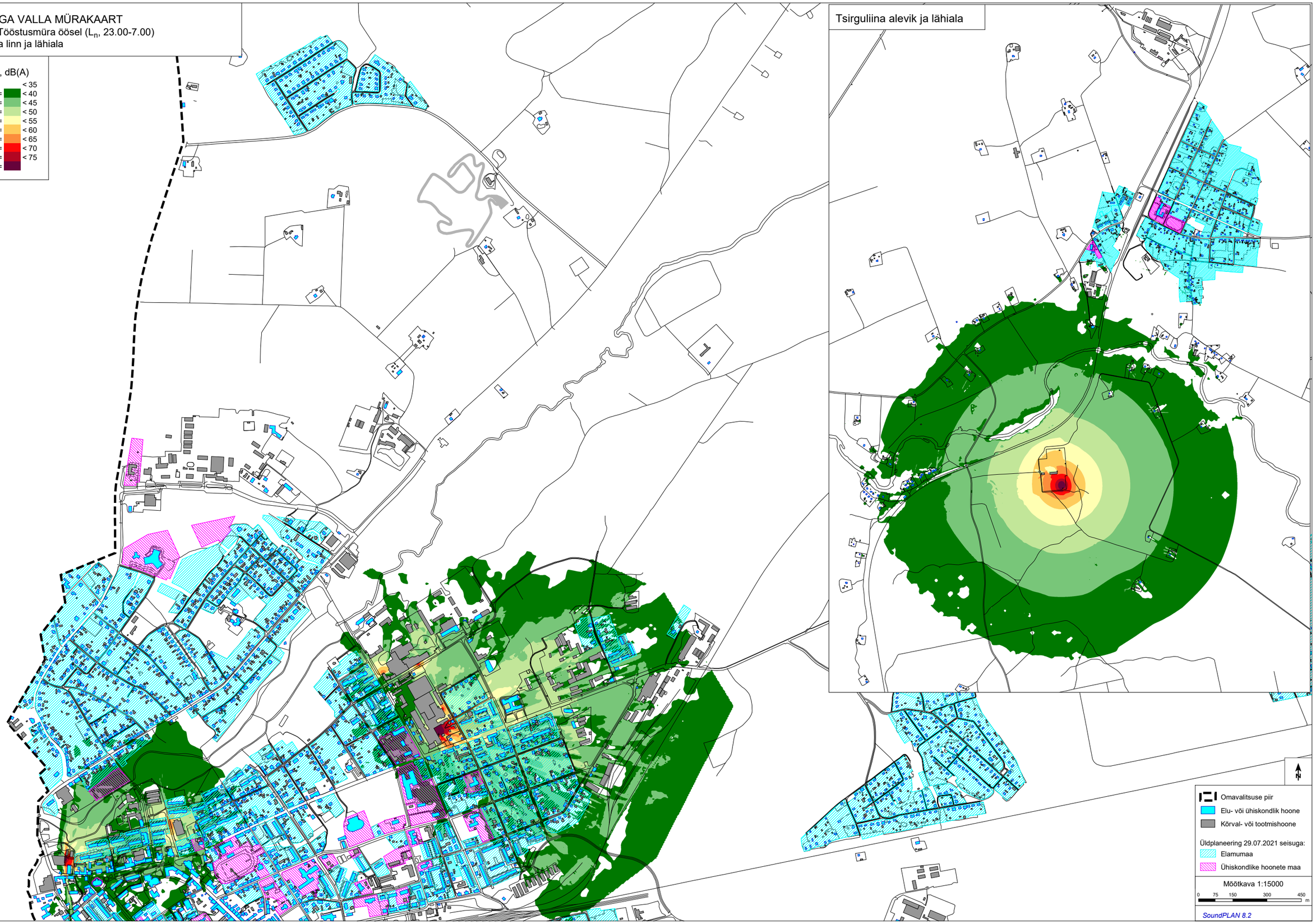
Valga linn ja lähiala